



Tucho (Great Slave Lake)


Great Slave Lake

Kátł'odeh (Hay River)




Government of Northwest Territories
Gouvernement des Territoires du Nord-Ouest





— RIVER CENTRELINES
 [] MAP SHEET
 [] KÁTŁ'ODEEHE FIRST NATION RESERVE
 [] TOWN OF HAY RIVER

SCALE - 1:150,000



Coordinate System: NAD 1983 CSRS UTM ZONE 11N;
Vertical Datum: CGVD2013a; Units: Metres

Engineer AMH/DJH	GIS JY/DJH	Reviewer RBA
---------------------	---------------	-----------------

Job: 1008469 Date: 31-MAR-2025

**KÁTŁ'ODEH (HAY RIVER)
FLOOD HAZARD MAPPING STUDY**

**FLOOD HAZARD
INDEX MAP**

INDEX MAP

NOTES TO USERS:

This map is intended for community planning purposes.



Funding for this project was provided by the Government of Northwest Territories and Natural Resources Canada, under the Flood Hazard Identification and Mapping Program (FHIMP).

J:_P\Projects (Active)\1008469 NWT Flood Hazard Mapping\100 Hay River\90 GIS\1008469 For Mapping\1008469 Hay River IA 100 Year Flood Hazard Map.aprx